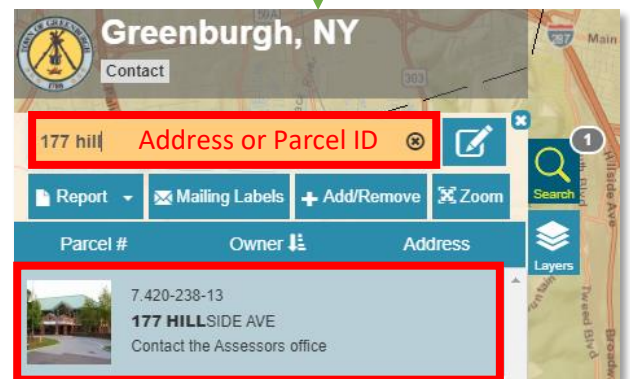
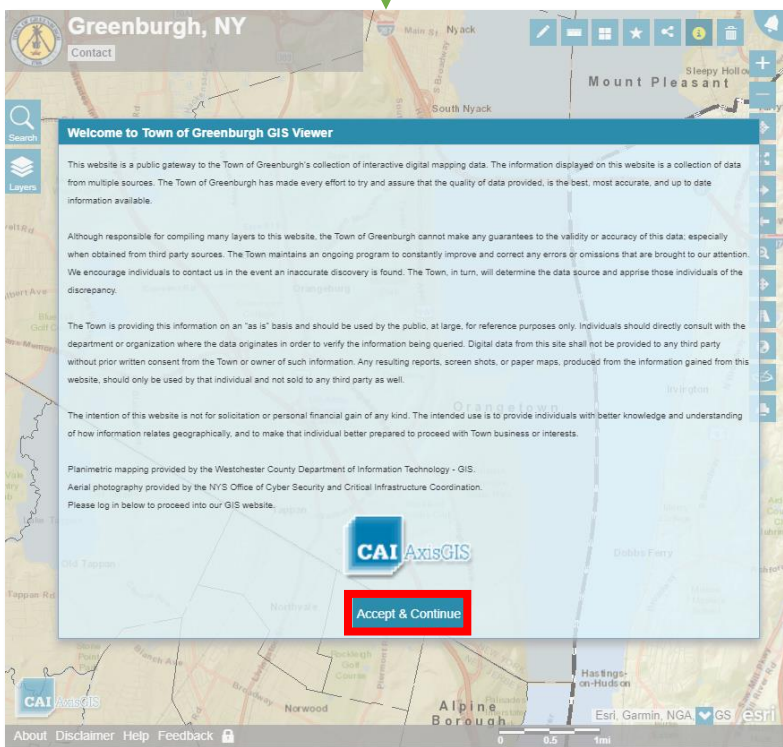
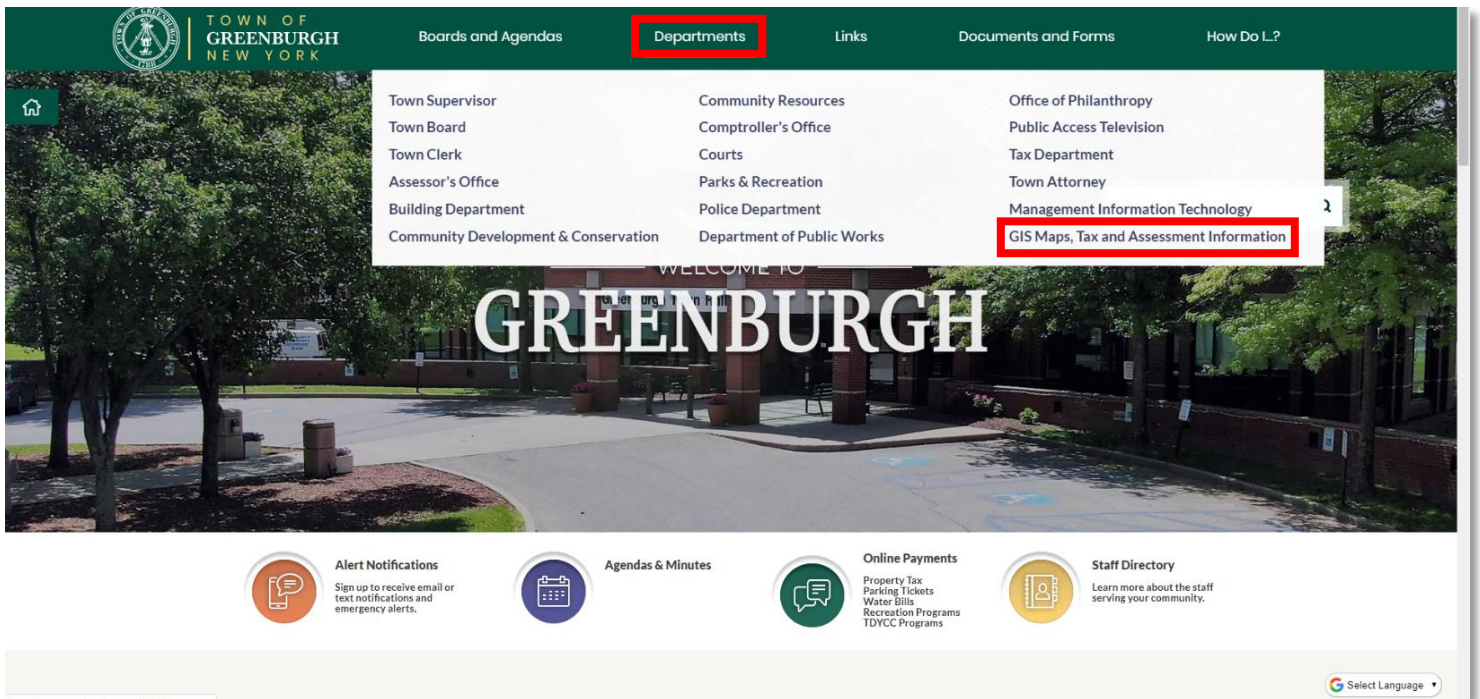


How to access the online property record cards (Greenburghny.com)



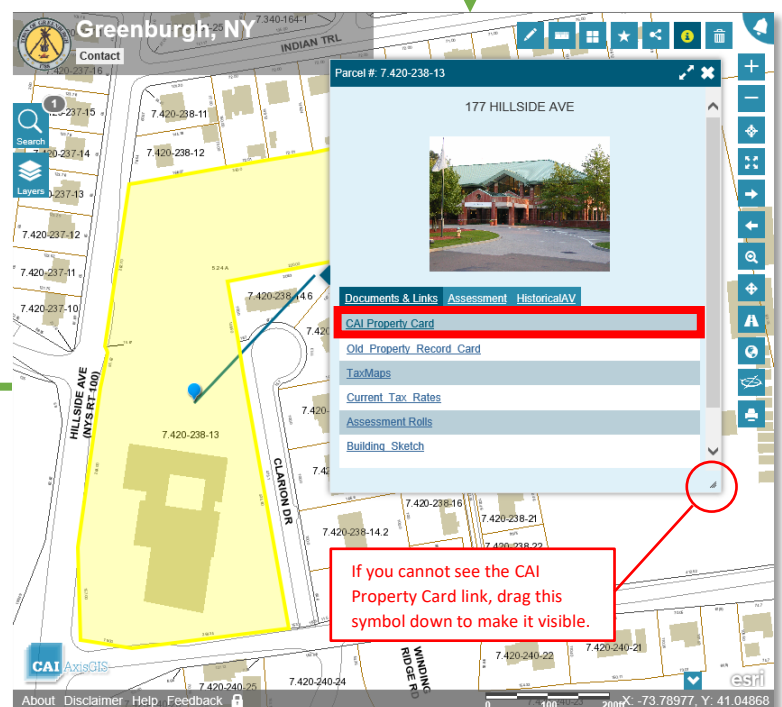
TOWN OF GREENBURGH
177 Hillside Ave
Greenburgh, NY 10607
(514) 589-1525

PROPERTY DATA CARD (Online)

Location: 177 HILLSIDE AVE		Parcel ID: 7.420-238-13	Class: 604 - Office Building
General Information		Special Districts	
Living Units: 2	Address ID: 729335	C3001 - LON WATER DISTRICT	
Former SBL: 22330/0P38	Additional Lots: PSB	FD001 - FAIRVIEW F.D.(V7)	
Zoning: CB-1		CM001 - COM MANT. SW DBT 1	
Land Information		BV001 - BRONX SEWER DISTRICT	
Total Area: 5.3	Land: 4,095,000	Building: 4,543,000	Total: 8,108,500
Square Feet: 230,868			
Property Notes		Tax Data	
		County/Town Tax: \$5,653.09 (2019)	Assessment: \$108,500 '18
		Street Tax: \$0.00 (2019)	County / Town: School Star
		Village Tax: \$0.00 (2019)	YES YES 0
		Total: \$5,653.09	
Recent Sales/Ownership History		Exemptions	
Date: 12/28/2002	Price: \$6,900,000	If property contains exemptions (see above), we ask that you contact the Town (514) 589-1525 or Village Assessor's Office (if applicable) to verify actual dollar savings or to determine if it has without any exemptions.	
Sale Type: Void	Validity: 42020003	Recent Permit Information	
		Permit Date: 9/17/2016	Permit #: 19-36601
		Permit Date: 1/10/2019	Permit #: 19-44628
		Price: \$15,000	Description: INSTALLATION OF ROOF TOP SOLAR PANELS WITH ASSOCIATED WIRING
			ALTERATION OF EXISTING TOWN DPW AND PURCHASING OFFICER. ALTERATION INCLUDES THE

10/9/2019

Data shown on this card is representative of the Town's official property record card that can be obtained from the Assessor's Office.



Print or save as PDF